

















War Map of the Western Front

in the

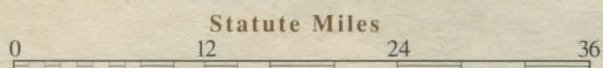
LONDON REGION

EXPLANATION

German Aerodromes		Supply Bases.....	
British Aerodromes.....		Railways	
Factories.....		Railway Stations...	
Artillery		Roads	
Cities and Towns		Rivers.....	
Zeppelin Bases		The Front Line	

SCALE

12 miles to one inch
(1:760,320)



Printed by
A. MacLeod & Company
(INCORPORATED)
(Engravers, Printers, Publishers)