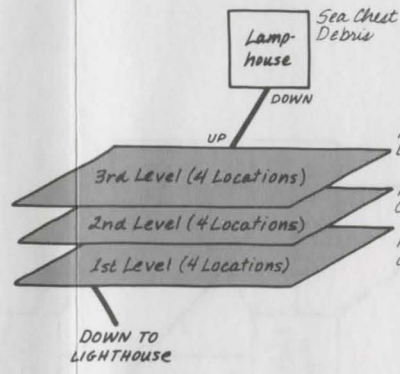
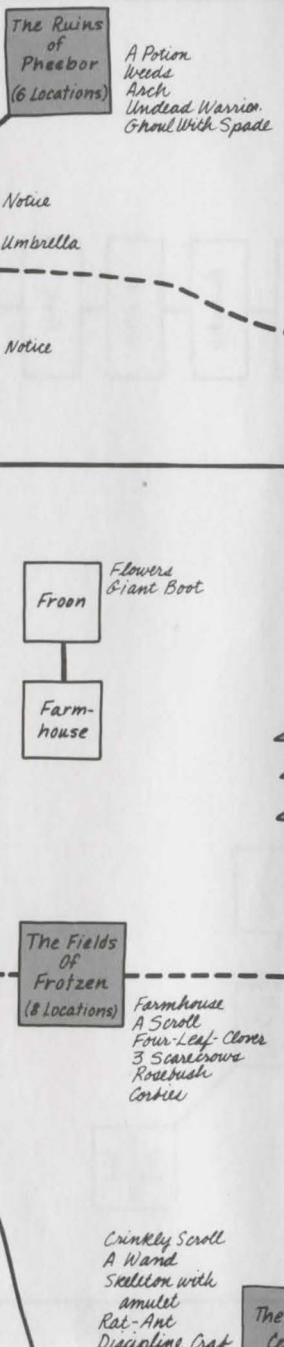
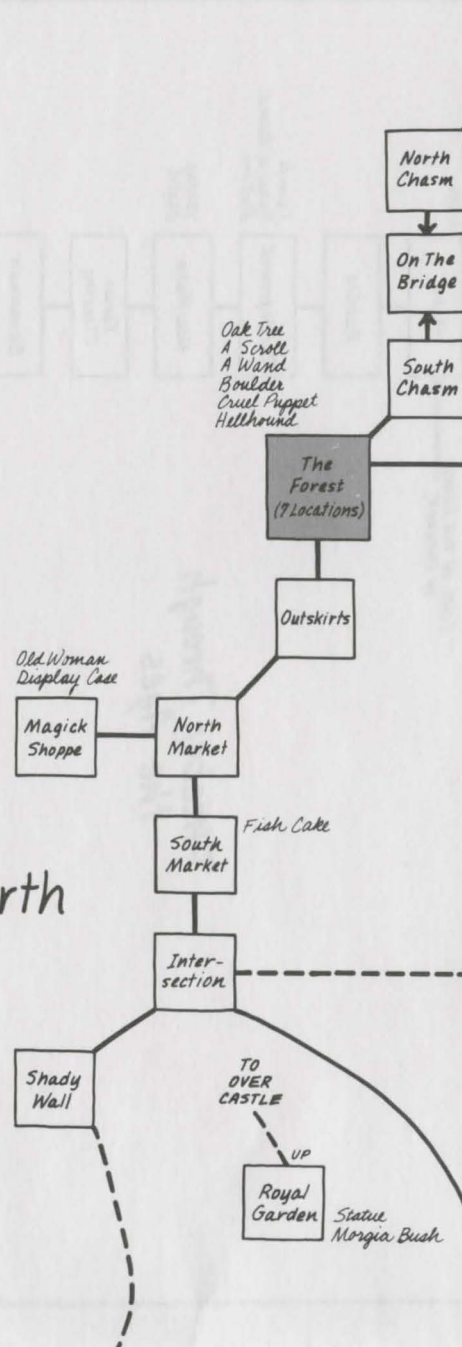


Whilst recording the lore and legends of Quendor, I undertook many pleasant journeys through the Southlands. These maps of my travels may be of value to other adventurers wishing to explore this uniquely varied region of the kingdom.

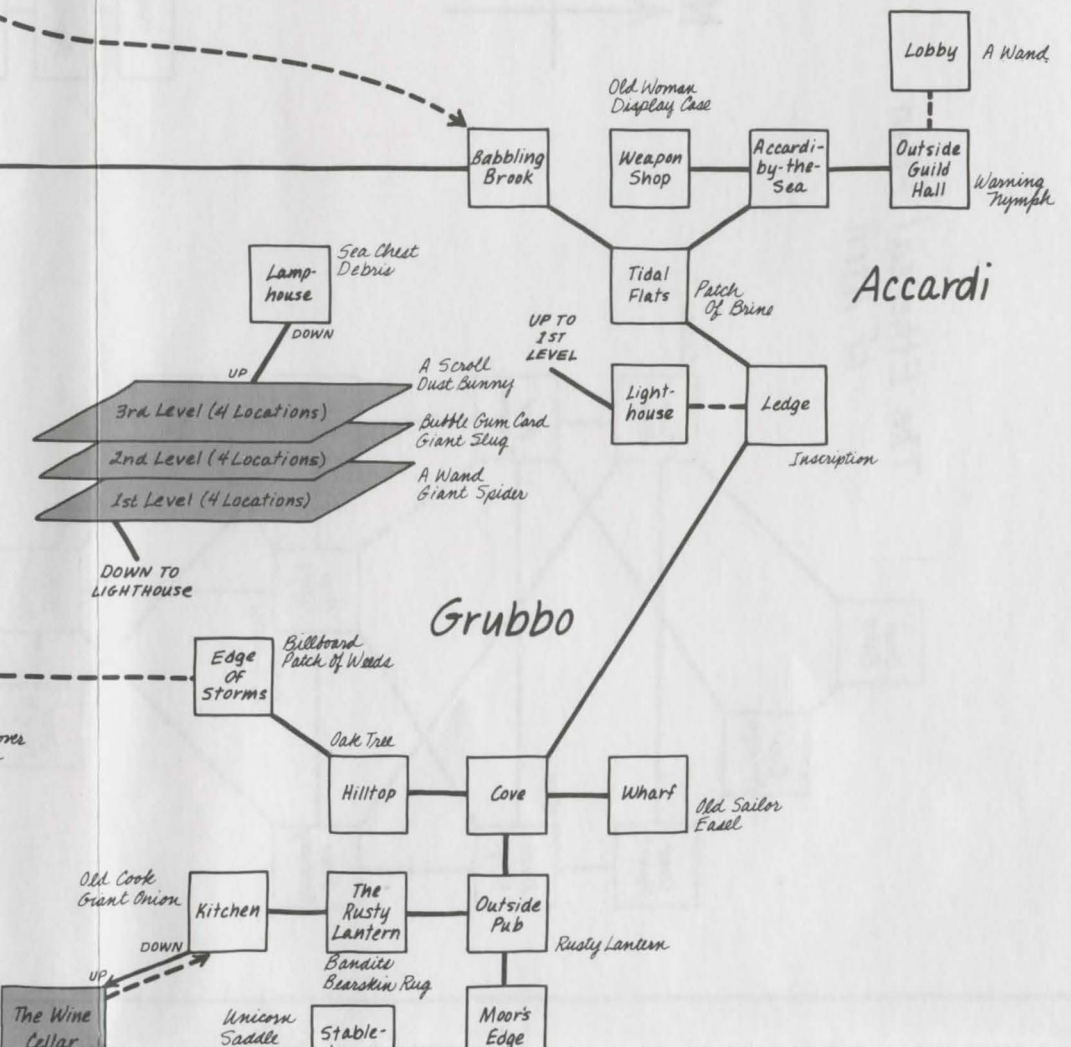
—M.N.G.—

BEYOND ZORK

Gurth



Grubbo



Underground
(10 Locations)
Moss Lucksuckers
Grues
Heap of Plunder
Shadow

(7 Locations)
with crown
Pile of Debris
Stack of Crates
Moss
Bottle

Old Woman
Display Case

Boutique

Private
Way

The Moors
(6 Locations)

A Scroll
A Wand
A Potion
Eldritch Vapor
Butterknife
Pteronachyl/Wick
Whistle And Arrow

Beside
Tower

Over Jungle

Skyway
Entrance

Mizniaport

Mizniaport

Bluffs

Mainten-
ance
Platform

DOWN

Support
Tower

UP

The
Jungle
(3 Locations)

Idol With Jewel
Mossy Rock
Tusk
A Wand
Crocodile
Quicksand
Mother Hungue
Baby Hungue
Moss

Support
Tower

DOWN

Mainten-
ance
Platform

UP

Beside
Tower

Over Jungle

Beside
Tower

Over Jungle

Rock
Wall

Mountain
Pasture

Oak Tree
Hunters

Water-
fall

Congregation
Cardinal Toolbox
Alican
Reliquary
Pew

Chapel

Thriff

Dome of Light

Peak

Mountain
Trail

Snowy
Clearing

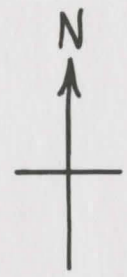
Glyph
X-mas Tree

Thriff

Mailbox
Snowdrift

Labor-
atory

workbench
Book



LEGEND

- Normal Passageway
- One-way Passageway
- - - Passageway requiring special equipment or puzzle-solving

NOTE: Gray areas indicate random geography.



INFOCOM™

*ZORK is a registered
trademark of Infocom, Inc.*

*© Infocom, Inc.
Printed in U.S.A.*

HB-IZ8-MAP