

# MEMO

From the desk of James Moriarty, Ph.D.

Moriarty,  
Moriarty,  
Moriarty,  
& Flathead  
Urban Planners

Dear Evil One,

Attached is a map of the town of Festeron. I have followed your instructions to the letter. The town as it exists before 6 p.m. is depicted in blue. The brilliantly wicked changes that you shall wreak at 6 p.m. are indicated in black. Your evil Tower will be built on the site of the Post Office, as you command.

I am of course at your disposal should you desire other changes ~~if~~ when you claim the Magick Stone.

In servile gratitude,  
J. S. Moriarty

THE UNDERGROUND

MORIARTY,  
FLATHEAD  
URBAN PLANNERS

LEGEND



PREPARED BY  
JAMES MORIARTY Ph.D.  
NORMAL CONNECTION  
CONNECTION REQUIRING SPECIAL  
EQUIPMENT OR PROBLEM SOLVING

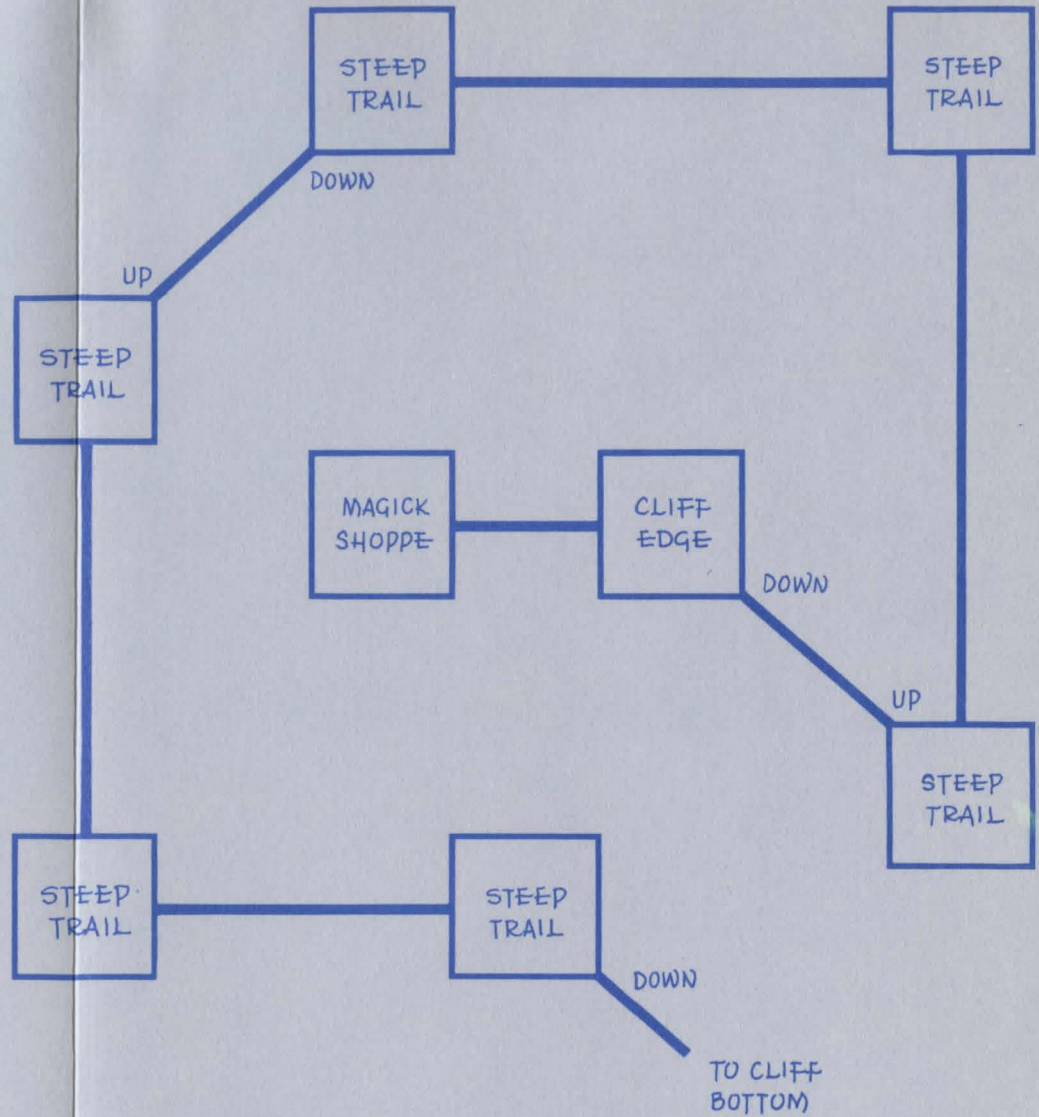
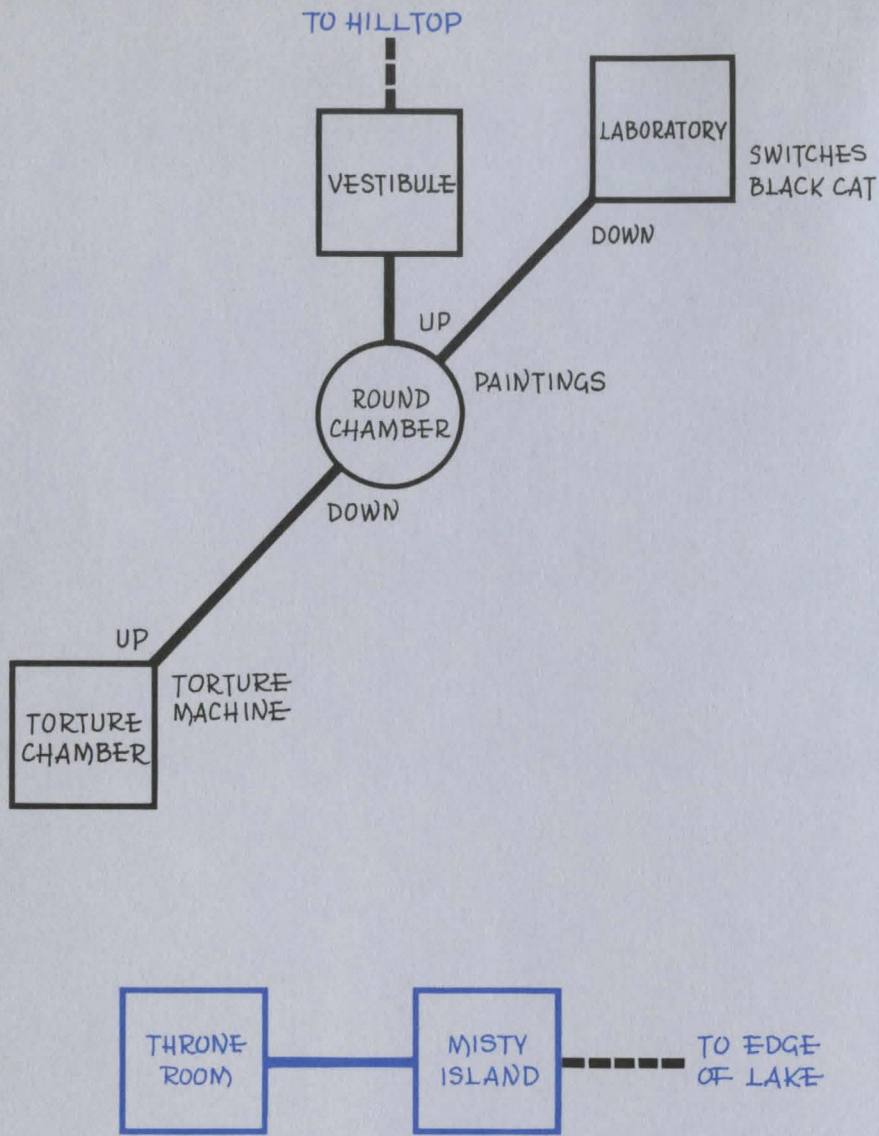
DATE

7-2-85

DATE

7-2-85

A1



MORIARTY  
MORIARTY  
MORIARTY &  
FLATHEAD  
URBAN PLANNERS

## PLOT PLAN OF EVIL ONE'S TOWER AND NORTH FESTERON

SCALE 1FOOT=1FOOT

PREPARED BY JAMES MORIARTY Ph.D

DATE 7-2-85

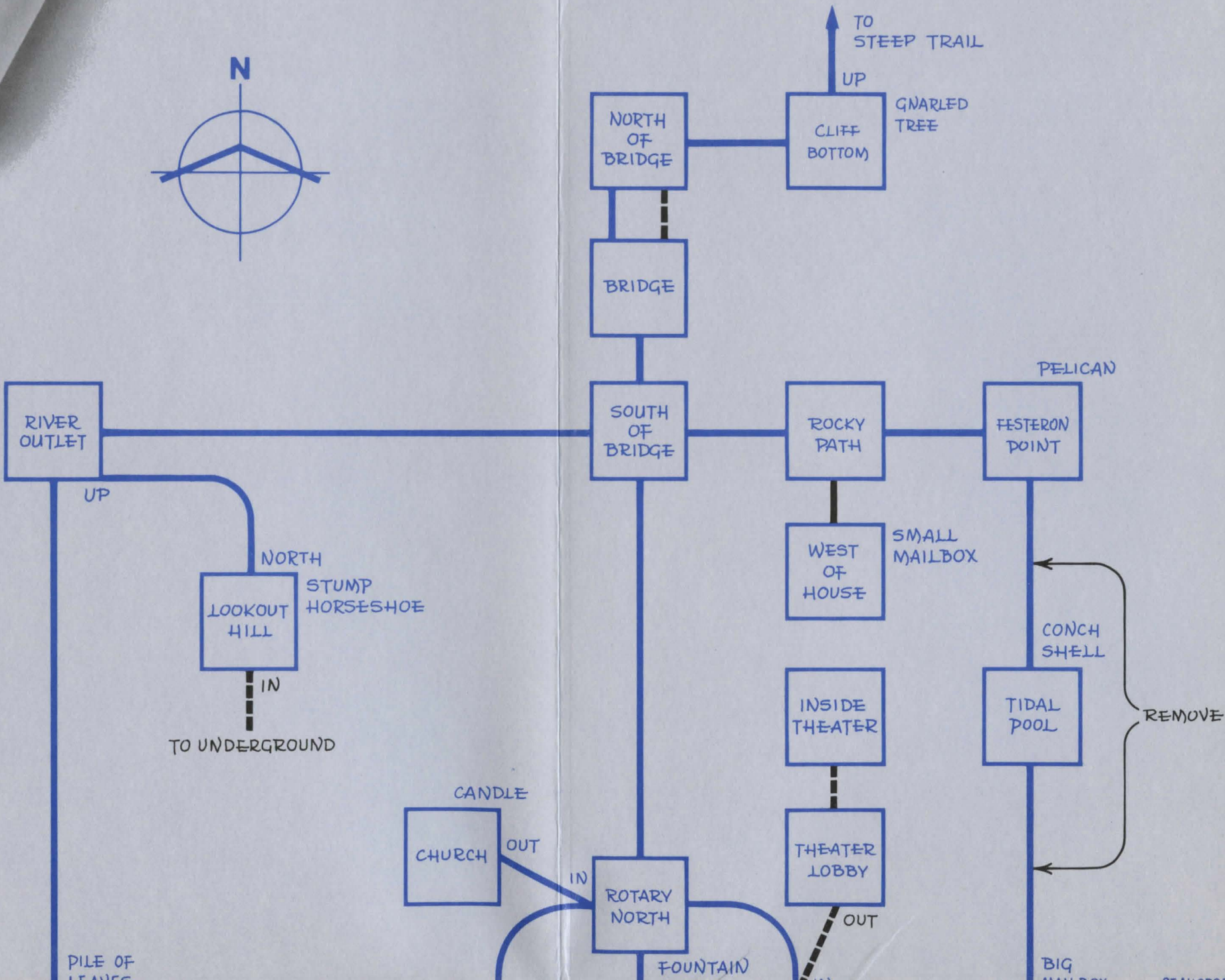
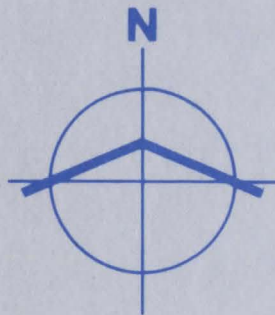
LEGEND

————— NORMAL CONNECTION

----- CONNECTION REQUIRING SPECIAL EQUIPMENT OR PROBLEM SOLVING

A2





RIVER  
OUTLET

UP

LOOKOUT  
HILL

NORTH  
STUMP  
HORSESHOE

IN

TO UNDERGROUND

PILE OF  
LEAVES

CHURCH

CANDLE

OUT

IN

ROTARY  
NORTH

FOUNTAIN  
STATUE

SOUTH  
OF  
BRIDGE

BRIDGE

NORTH  
OF  
BRIDGE

THEATER  
LOBBY

OUT

INSIDE  
THEATER

WEST  
OF  
HOUSE

SMALL  
MAILBOX

ROCKY  
PATH

FESTERON  
POINT

PELICAN

TIDAL  
POOL

CONCH  
SHELL

REMOVE

BIG  
MAILBOX

SEAHORSE

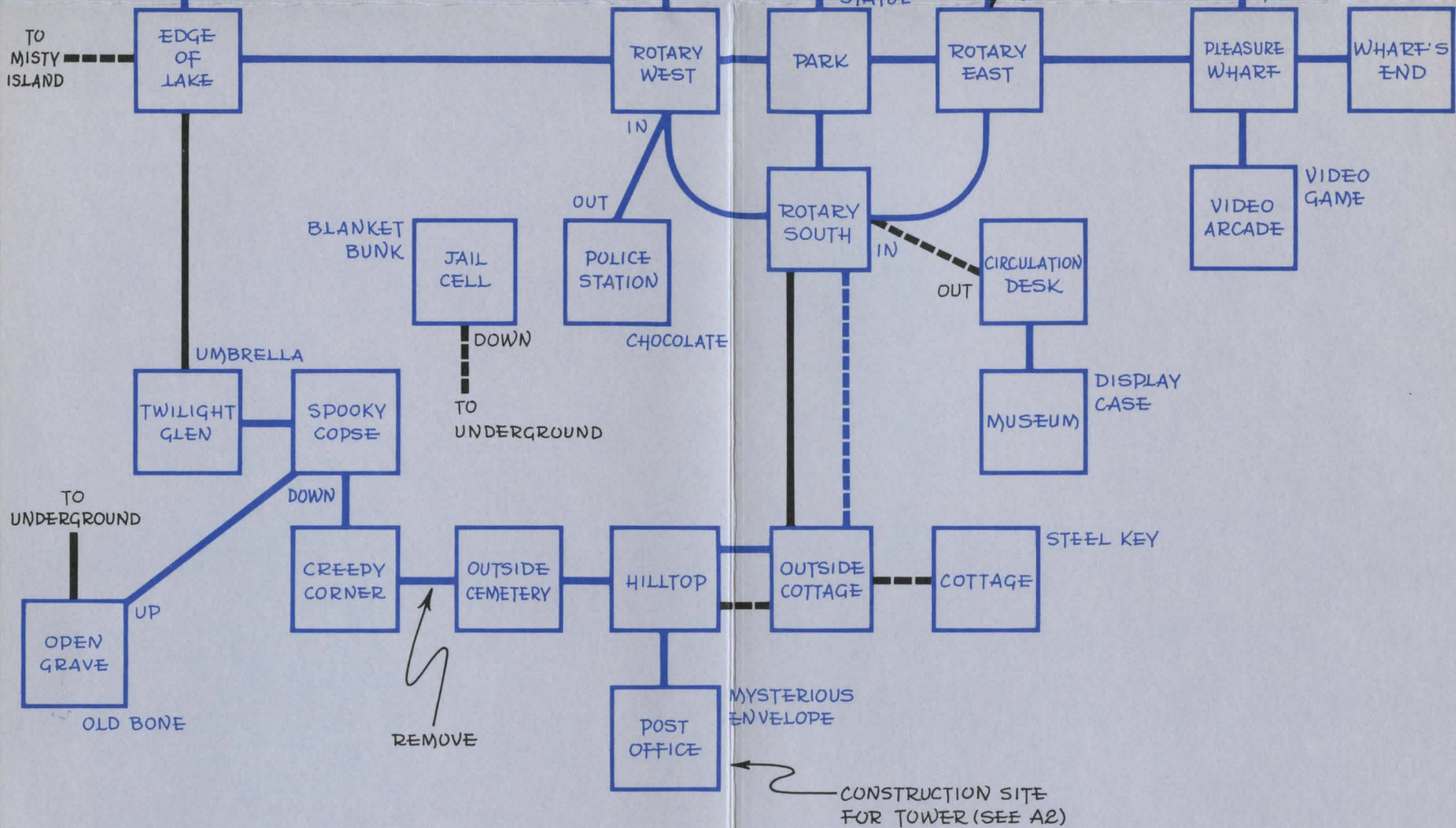
CLIFF  
BOTTOM

UP

TO  
STEEP TRAIL

GNARLED  
TREE





**MORIARTY  
MORIARTY  
MORIARTY &  
FLATHEAD**  
URBAN PLANNERS

# PLOT PLAN OF FESTERON VILLAGE

DATE  
7-2-85

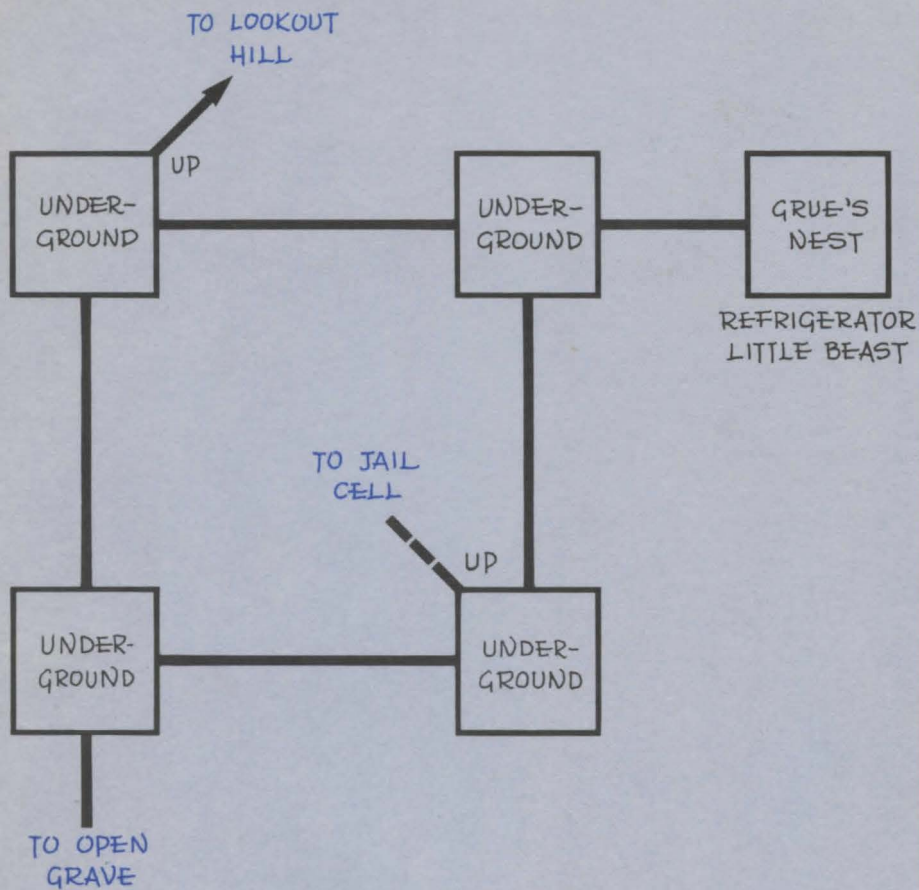
SCALE  
1 FOOT = 1 FOOT

PREPARED BY  
JAMES MORIARTY Ph.D

LEGEND

- NORMAL CONNECTION
- CONNECTION REQUIRING SPECIAL EQUIPMENT OR PROBLEM SOLVING

A3



WISHBRINGER IS A TRADEMARK OF INFOCOM, INC.

© 1985 INFOCOM, INC. PRINTED IN U.S.A.

MORIARTY  
MORIARTY  
MORIARTY &  
FLATHEAD  
URBAN PLANNERS

## PLOT PLAN OF THE UNDERGROUND

SCALE  
1 FOOT = 1 FOOT

PREPARED BY  
JAMES MORIARTY Ph.D

DATE  
7-2-85

LEGEND  
 ———— NORMAL CONNECTION  
 - - - - - CONNECTION REQUIRING SPECIAL EQUIPMENT OR PROBLEM SOLVING

A4