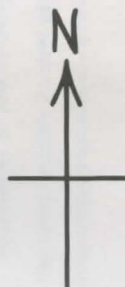
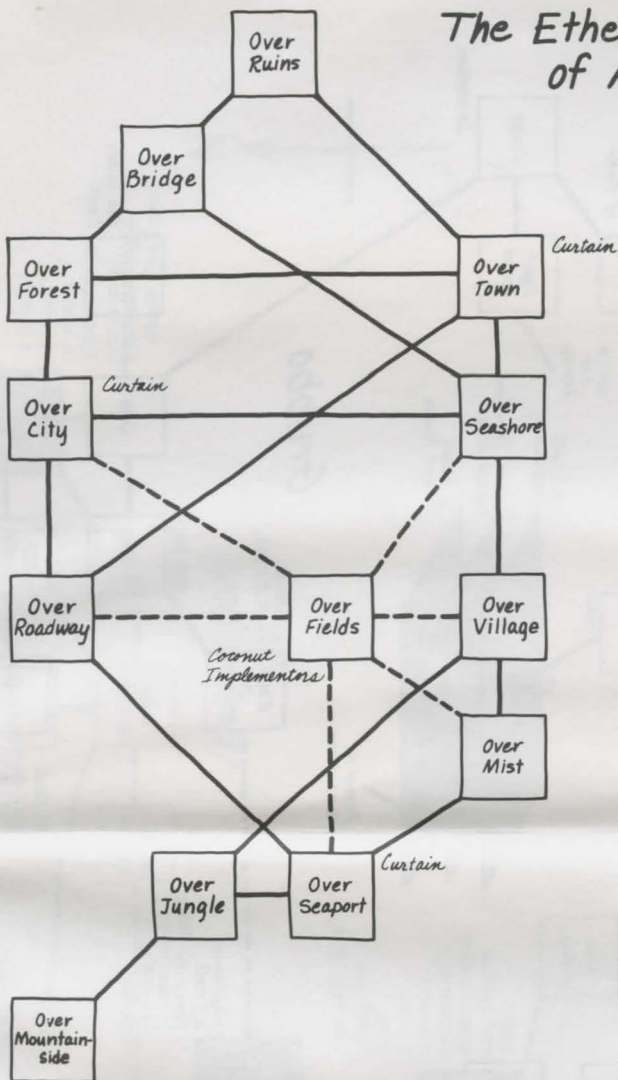


Whilst recording the lore and legends of Quendor, I undertook many pleasant journeys through the Southlands. These maps of my travels may be of value to other adventurers wishing to explore this uniquely varied region of the kingdom.

—M.N.G.—

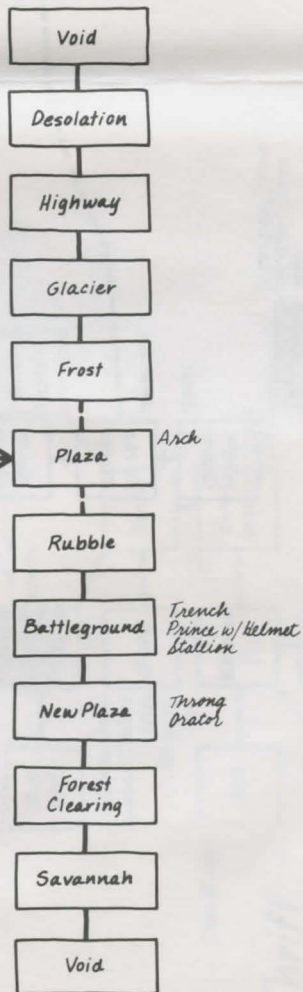
BEYOND ZORK

The Ethereal Plain of Atrii

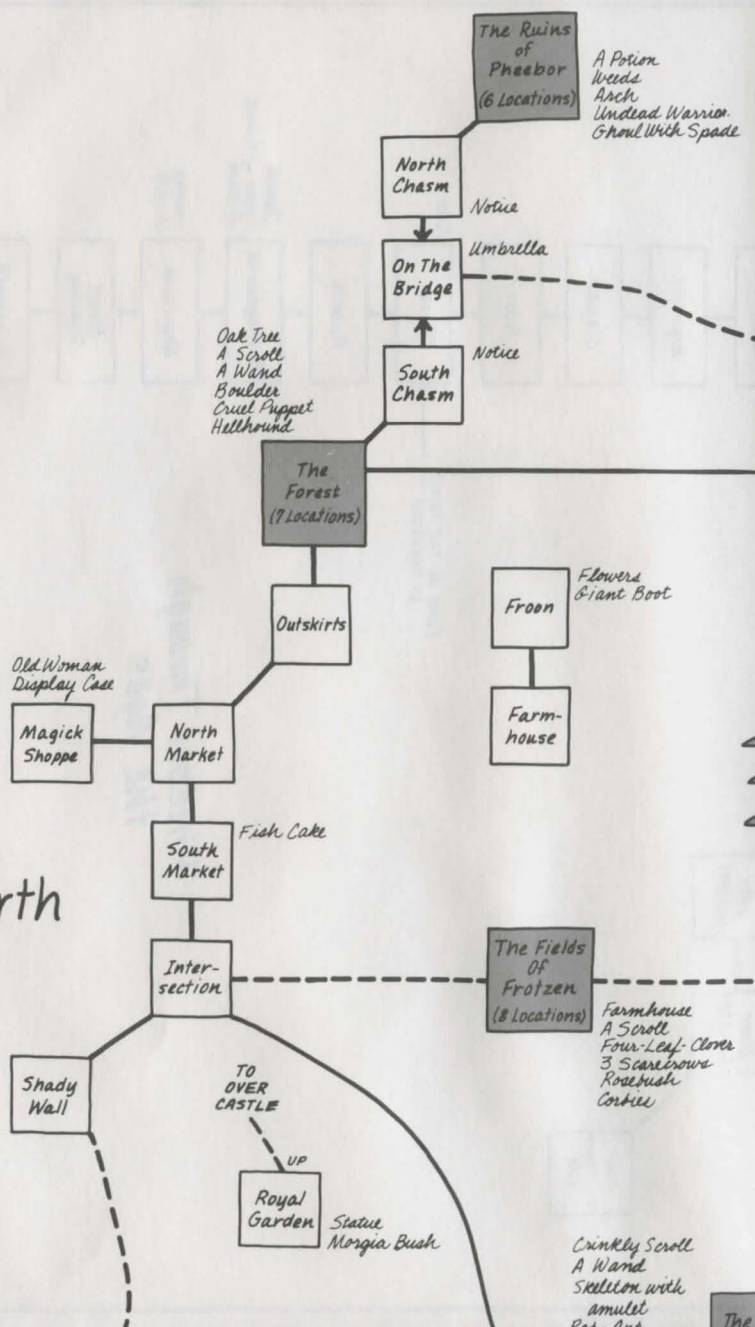


Pheebor Through the Ages

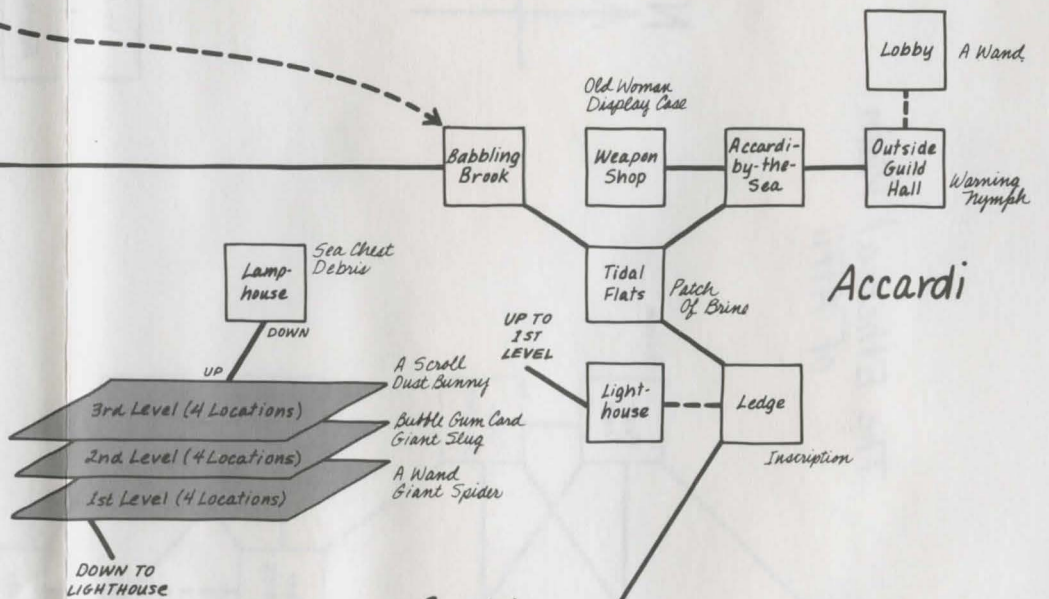
(ONE OF THE RUINS
OF PHEEBOR)



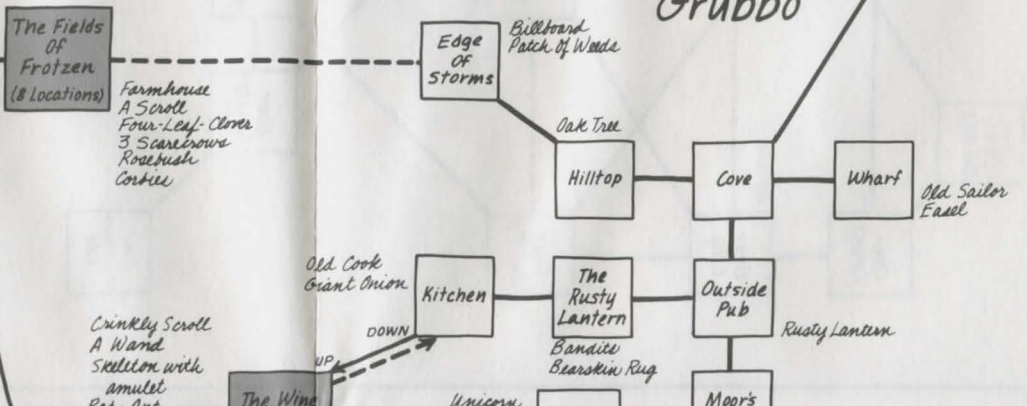
Gurth



Accardi



Grubbo



Underground (10 Locations)
 Moss
 Lucksockers
 Grues
 Heap of Plunder
 Shadow

Discipline Crat with crown
 Pile of Debris
 Stack of Crates
 Moss
 Bottle

Cellar (7 Locations)

Saddle
 Horsehide

House

Edge

The Maors (6 Locations)

A Scroll
 A Wand
 A Potion
 Eldritch Vapor
 Gutterknife
 Pterodactyl/Wick
 Whistle And Arrow

Old Woman
 Display Case

Boutique

Private Way

Mizniaport

Skyway Entrance

Mizniaport

Bluffs

Beside Tower

Maintenance Platform

Support Tower

Over Jungle

Over Jungle

Over Jungle

The Jungle (8 Locations)

Isd With Jewel
 Mossy Rock
 Tusk
 A Wand
 Crocodile
 Quicksand
 Mother Hungue
 Baby Hungue
 Moss

Support Tower

Maintenance Platform

Beside Tower

Over Jungle

Support Tower

Maintenance Platform

Beside Tower

Rock Wall

Mountain Pasture

Oak Tree
 Hunters

Waterfall

Congregation
 Cardinal Toolbox
 Altar
 Reliquary
 Pew

Chapel

Thriff

Dome Of Light

Peak

Mountain Trail

Snowy Clearing

Glyph
 X-mas Tree

Thriff

Mailbox
 Snowdrift

Laboratory

Workbench
 Book



LEGEND

- Normal Passageway
- One-way Passageway
- - - Passageway requiring special equipment or puzzle-solving

NOTE: Gray areas indicate random geography.



INFOCOM™

125 Cambridge Park Drive, Cambridge, MA 02140

*ZORK is a registered
trademark of Infocom, Inc.*

© 1987 Infocom, Inc.
Printed in U.S.A.

1 2 3 4 5 6 7 8 — 91 90 89 88 87
HB-IZ8-MAP